

**THIS CONTRACT IS SUBJECT TO ARBITRATION PURSUANT TO CHAPTER 48, UNIFORM ARBITRATION ACT,
CODE OF LAWS OF SOUTH CAROLINA, 1976**

CONTRACT FOR SALE

DATE: A Contract to purchase is offered this, August 14, 2018, by _____ Purchaser,
To Owner of Record Seller.

AGREEMENT AND DESCRIPTION: Purchaser agrees to buy and Seller agrees to sell all that lot or parcel of land, with the buildings and improvements thereon, if any located in Spartanburg County, South Carolina, and being described as follows:

PROPERTY ADDRESS: Clark Estates Lot 30: 1.15 Acres: 345 Wild Azalea Drive **TAX MAP #'s:** 2-28-00-040.47

PRICE: The sales price is \$ _____.

- (1) \$ 500.00 Earnest money held in trust by Leonardi Bracken Real Estate, LLC.
- (2) \$ _____ Additional cash at closing
- (3) \$ _____ Sales Price

THE _____ BUYER _____ SELLER IS LICENSED UNDER THE LAWS OF SOUTH CAROLINA AS A REAL ESTATE LICENSEE

FINANCING: This Contract is neither subject to nor contingent upon Purchaser obtaining financing.

CONVEYANCE AND CLOSING DATE: Seller agrees to convey by marketable title and delivers limited warranty deed with all stamps affixed thereto, free of encumbrances, except subject to all reservations, easements, rights-of-way, and restrictive covenants of record or on the premises (provided they do not make the title unmarketable) and to all government statutes, ordinances, rules and regulations. The deed shall be prepared in the name(s) of as above and delivered to the offices of To Be Determined or other stipulated place of closing, and transaction closed on or before September 14, 2018.

POSSESSION: Possession of said premises will be given Purchaser at **CLOSING**.

EARNEST MONEY: If any contingency of the Contract cannot be satisfied through no fault of Purchaser, or if binding Contract is not executed by all parties the earnest money will be returned to Purchaser after the deposit of funds has cleared the account of the broker holding the funds. All cash monies or certified funds shall be deposited on or before the next banking day. All other monies shall be deposited within two banking days after acceptance of the offer of a sales contract. The listing and selling brokers and their agents do not guarantee payment of check(s) accepted as earnest money.

ADJUSTMENTS: Taxes, water, sewer charges, any other utilities, rents as when collected, and other assessments, including homeowner's association fees, shall be adjusted as of the date of closing. Tax proration pursuant to this Contract are to be based on the tax information available on the date of closing and are to be prorated on that basis. **Roll back taxes if any will be the responsibility of the _____ Purchaser _____.**

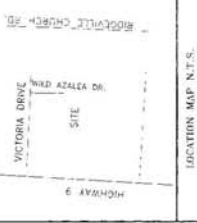
DEFAULT: If the Purchaser defaults under the contract, the earnest money hereunder shall be paid to the Seller for damages, (subject to the Seller's obligation to the listing broker pursuant to the listing agreement) and the Seller shall have the option of (1) pursuing all legal and equitable remedies available or (2) of terminating this Contract with neither party having any further rights hereunder. If the Seller defaults under this Contract, the earnest money shall be returned to the Purchaser, and Purchaser shall be reimbursed by the Seller for all actual costs incurred, including but not limited to loan application fees, credit reports, appraisal fees, surveys, and costs of title examination, and the Purchaser shall have the option (1) of pursuing all legal and equitable remedies available or (2) terminating this Contract with neither part having any further rights hereunder. In the event buyer, seller, or agent brings legal action to enforce the provisions of this Contract, the prevailing party shall be entitled to recover reasonable legal fees and costs from the losing party. **In the event Purchaser defaults under this contract through no fault of the seller or agent, the purchaser shall pay to Leonardi Bracken Real Estate, LLC 10% of the purchase price listed herein as liquidated damages for loss of commission due to Purchasers default.**

INSPECTION: Purchaser acknowledges that they have satisfied themselves that property is suitable for their intended use. _____
(Purchaser's Initials)

SURVEY, TITLE EXAMINATION AND INSURANCE: The listing and selling broker(s) and their agent(s) recommend that Purchaser have a survey of the subject property made, that Purchaser select an attorney to examine the title to the property and that Purchaser obtain appropriate insurance coverage including that required by the lender, effective with the time of closing.

Purchaser

Seller



NOTES:
 1. THIS PLAN IS A PRELIMINARY PLAN AND IS SUBJECT TO THE APPROVAL OF THE LOCAL GOVERNMENT.
 2. THE OWNER SHALL BE RESPONSIBLE FOR OBTAINING ALL NECESSARY PERMITS AND APPROVALS FROM THE LOCAL GOVERNMENT.
 3. THE OWNER SHALL BE RESPONSIBLE FOR OBTAINING ALL NECESSARY PERMITS AND APPROVALS FROM THE LOCAL GOVERNMENT.
 4. THE OWNER SHALL BE RESPONSIBLE FOR OBTAINING ALL NECESSARY PERMITS AND APPROVALS FROM THE LOCAL GOVERNMENT.
 5. THE OWNER SHALL BE RESPONSIBLE FOR OBTAINING ALL NECESSARY PERMITS AND APPROVALS FROM THE LOCAL GOVERNMENT.

LOT	AREA (SQ. FT.)	AREA (ACRES)
LOT 1	10,000	0.23
LOT 2	10,000	0.23
LOT 3	10,000	0.23
LOT 4	10,000	0.23
LOT 5	10,000	0.23
LOT 6	10,000	0.23
LOT 7	10,000	0.23
LOT 8	10,000	0.23
LOT 9	10,000	0.23
LOT 10	10,000	0.23
LOT 11	10,000	0.23
LOT 12	10,000	0.23
LOT 13	10,000	0.23
LOT 14	10,000	0.23
LOT 15	10,000	0.23
LOT 16	10,000	0.23
LOT 17	10,000	0.23
LOT 18	10,000	0.23
LOT 19	10,000	0.23
LOT 20	10,000	0.23
LOT 21	10,000	0.23
LOT 22	10,000	0.23
LOT 23	10,000	0.23
LOT 24	10,000	0.23
LOT 25	10,000	0.23
LOT 26	10,000	0.23
LOT 27	10,000	0.23
LOT 28	10,000	0.23
LOT 29	10,000	0.23
LOT 30	10,000	0.23
LOT 31	10,000	0.23
LOT 32	10,000	0.23
LOT 33	10,000	0.23
LOT 34	10,000	0.23
LOT 35	10,000	0.23
LOT 36	10,000	0.23
LOT 37	10,000	0.23
LOT 38	10,000	0.23
LOT 39	10,000	0.23
LOT 40	10,000	0.23
LOT 41	10,000	0.23
LOT 42	10,000	0.23
LOT 43	10,000	0.23
LOT 44	10,000	0.23
LOT 45	10,000	0.23
LOT 46	10,000	0.23
LOT 47	10,000	0.23
LOT 48	10,000	0.23
LOT 49	10,000	0.23
LOT 50	10,000	0.23

LOT	AREA (SQ. FT.)	AREA (ACRES)
LOT 1	10,000	0.23
LOT 2	10,000	0.23
LOT 3	10,000	0.23
LOT 4	10,000	0.23
LOT 5	10,000	0.23
LOT 6	10,000	0.23
LOT 7	10,000	0.23
LOT 8	10,000	0.23
LOT 9	10,000	0.23
LOT 10	10,000	0.23
LOT 11	10,000	0.23
LOT 12	10,000	0.23
LOT 13	10,000	0.23
LOT 14	10,000	0.23
LOT 15	10,000	0.23
LOT 16	10,000	0.23
LOT 17	10,000	0.23
LOT 18	10,000	0.23
LOT 19	10,000	0.23
LOT 20	10,000	0.23
LOT 21	10,000	0.23
LOT 22	10,000	0.23
LOT 23	10,000	0.23
LOT 24	10,000	0.23
LOT 25	10,000	0.23
LOT 26	10,000	0.23
LOT 27	10,000	0.23
LOT 28	10,000	0.23
LOT 29	10,000	0.23
LOT 30	10,000	0.23
LOT 31	10,000	0.23
LOT 32	10,000	0.23
LOT 33	10,000	0.23
LOT 34	10,000	0.23
LOT 35	10,000	0.23
LOT 36	10,000	0.23
LOT 37	10,000	0.23
LOT 38	10,000	0.23
LOT 39	10,000	0.23
LOT 40	10,000	0.23
LOT 41	10,000	0.23
LOT 42	10,000	0.23
LOT 43	10,000	0.23
LOT 44	10,000	0.23
LOT 45	10,000	0.23
LOT 46	10,000	0.23
LOT 47	10,000	0.23
LOT 48	10,000	0.23
LOT 49	10,000	0.23
LOT 50	10,000	0.23

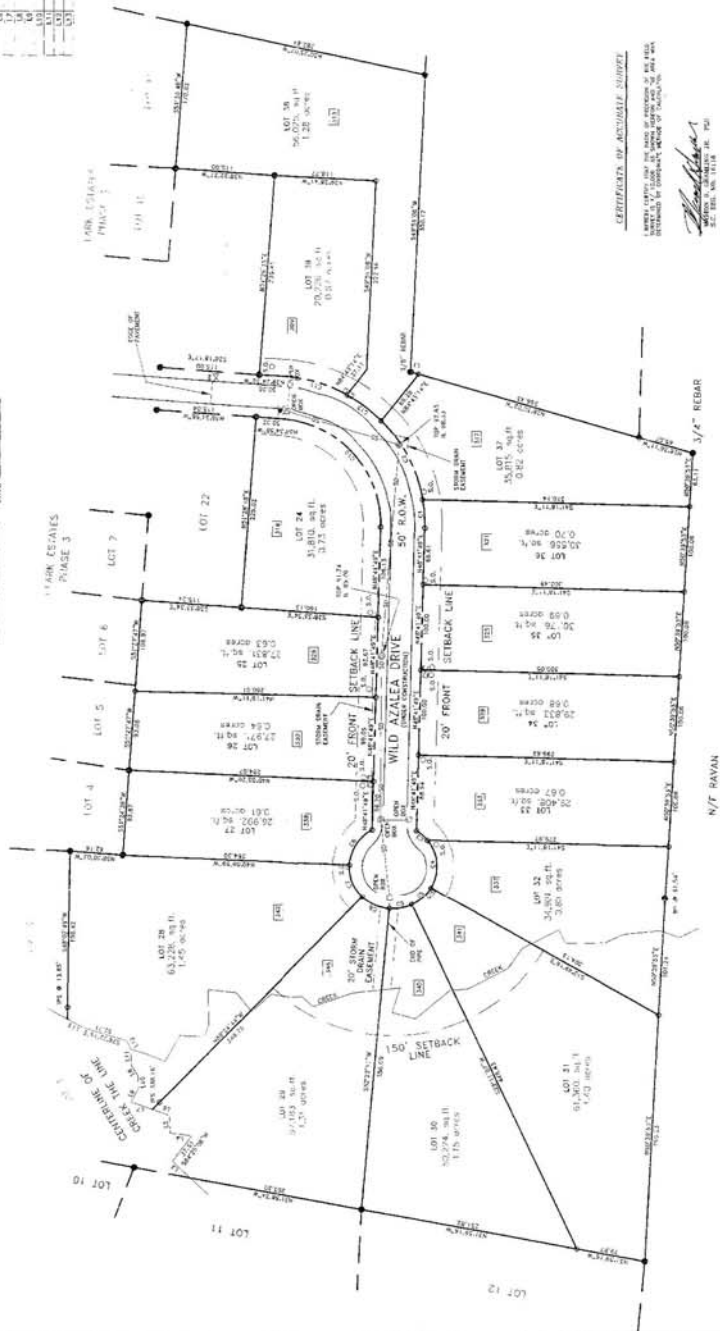


CERTIFICATE OF OWNERSHIP - RENOVATION AND GRANT
 I, THE UNDERSIGNED, AS OWNER OF THE PROPERTY HEREIN DESCRIBED, DO HEREBY CERTIFY THAT THE INFORMATION CONTAINED HEREIN IS TRUE AND CORRECT TO THE BEST OF MY KNOWLEDGE AND BELIEF.
 NAME: [Signature] DATE: [Date]
 NAME: _____ DATE: _____





LEGEND:
 1. BOUNDARY LINE
 2. EXISTING BUILDING
 3. EXISTING DRIVE
 4. EXISTING UTILITY
 5. EXISTING FENCE
 6. EXISTING DRIVE
 7. EXISTING DRIVE
 8. EXISTING DRIVE
 9. EXISTING DRIVE
 10. EXISTING DRIVE
 11. EXISTING DRIVE
 12. EXISTING DRIVE
 13. EXISTING DRIVE
 14. EXISTING DRIVE
 15. EXISTING DRIVE
 16. EXISTING DRIVE
 17. EXISTING DRIVE
 18. EXISTING DRIVE
 19. EXISTING DRIVE
 20. EXISTING DRIVE
 21. EXISTING DRIVE
 22. EXISTING DRIVE
 23. EXISTING DRIVE
 24. EXISTING DRIVE
 25. EXISTING DRIVE
 26. EXISTING DRIVE
 27. EXISTING DRIVE
 28. EXISTING DRIVE
 29. EXISTING DRIVE
 30. EXISTING DRIVE
 31. EXISTING DRIVE
 32. EXISTING DRIVE
 33. EXISTING DRIVE
 34. EXISTING DRIVE
 35. EXISTING DRIVE
 36. EXISTING DRIVE
 37. EXISTING DRIVE
 38. EXISTING DRIVE
 39. EXISTING DRIVE
 40. EXISTING DRIVE
 41. EXISTING DRIVE
 42. EXISTING DRIVE
 43. EXISTING DRIVE
 44. EXISTING DRIVE
 45. EXISTING DRIVE
 46. EXISTING DRIVE
 47. EXISTING DRIVE
 48. EXISTING DRIVE
 49. EXISTING DRIVE
 50. EXISTING DRIVE

REFERENCE:
 MAP OF THE COUNTY OF HENRY, MISSISSIPPI, SHOWING THE LOCATION OF THE PROPERTY HEREIN DESCRIBED.



CERTIFICATE OF ACCURATE SURVEY
 I, THE UNDERSIGNED, AS SURVEYOR, DO HEREBY CERTIFY THAT THE INFORMATION CONTAINED HEREIN IS TRUE AND CORRECT TO THE BEST OF MY KNOWLEDGE AND BELIEF.
 NAME: [Signature] DATE: [Date]

FINAL PLAT SHOWING:
CLARK ESTATES III PHASE II



I HEREBY STATE TO THE BEST OF MY KNOWLEDGE, INFORMATION, AND BELIEF, THE SURVEY SHOWN HEREON WAS MADE IN ACCORDANCE WITH THE REQUIREMENTS OF THE MISSISSIPPI STATUTES MANUAL FOR THE PRACTICE OF LAND SURVEYING IN SAID STATE, AND THAT THE INFORMATION CONTAINED HEREON IS TRUE AND CORRECT TO THE BEST OF MY KNOWLEDGE AND BELIEF. I HAVE NOT BEEN ADVISED OF ANY FACTS OR CIRCUMSTANCES THAT WOULD CAUSE ME TO BELIEVE THAT THE INFORMATION CONTAINED HEREON IS NOT TRUE AND CORRECT TO THE BEST OF MY KNOWLEDGE AND BELIEF. I HAVE NOT BEEN ADVISED OF ANY FACTS OR CIRCUMSTANCES THAT WOULD CAUSE ME TO BELIEVE THAT THE INFORMATION CONTAINED HEREON IS NOT TRUE AND CORRECT TO THE BEST OF MY KNOWLEDGE AND BELIEF. I HAVE NOT BEEN ADVISED OF ANY FACTS OR CIRCUMSTANCES THAT WOULD CAUSE ME TO BELIEVE THAT THE INFORMATION CONTAINED HEREON IS NOT TRUE AND CORRECT TO THE BEST OF MY KNOWLEDGE AND BELIEF.

CERTIFICATE OF APPROVAL FOR REVISION:
 I, THE UNDERSIGNED, AS SURVEYOR, DO HEREBY CERTIFY THAT THE INFORMATION CONTAINED HEREIN IS TRUE AND CORRECT TO THE BEST OF MY KNOWLEDGE AND BELIEF.
 NAME: [Signature] DATE: [Date]

OWNER/PROTECTOR:
 NAME OF INDIVIDUAL OR ENTITY:
 ADDRESS:
 CITY/STATE/ZIP:
CLARK ESTATES III PHASE II
SECTION OF SUBDIVISION:
III PHASE II
STABILITY CONSTRUCTION:
 DATE OF CONSTRUCTION:
OWNER/PROTECTOR:
 NAME OF INDIVIDUAL OR ENTITY:
 ADDRESS:
 CITY/STATE/ZIP:
CLARK ESTATES III PHASE II
SECTION OF SUBDIVISION:
III PHASE II
STABILITY CONSTRUCTION:
 DATE OF CONSTRUCTION:

EXPANSION OF HENRY COUNTY
 RICHMOND MAP NO. 22, 23, 24, 25, 26, 27, 28, 29, 30, 31, 32, 33, 34, 35, 36, 37, 38, 39, 40, 41, 42, 43, 44, 45, 46, 47, 48, 49, 50
 DATE: 17 FEBRUARY 2004
 JOB NO.: 010104
 COUNTY: HENRY, MISSISSIPPI
 FIELD BY: [Signature]
 CHECKED BY: [Signature]
 DATE: JUN 16 2004
 MISSISSIPPI SURVEYOR'S BOARD
 HENRY COUNTY, MISSISSIPPI

Purchaser

Seller